



YACHT CLUB COSTA SMERALDA



ORC World Championship 2022
Porto Cervo, Italy
22 – 30 June 2022

Object:	To the attention of:	Place:	Date:	Posting time:
Notice to Competitors 11– Q&A	All Competitors	Porto Cervo	25/06/2022	Updated hrs: 1215

From: Organising Authority () | Race Committee (X) | Technical Committee () | International Jury ()

Signed:

Q&A

UPDATED

QUESTION 4: from Team « Daguet 3 », FRA 3600, to the Race Committee :

Regarding prohibited areas / offshore races

According to « La Maddalena Archipelago National Park » regulations, sailing is forbidden in MA Zones (cf link to document below)

Could you confirm that it is forbidden to sail in MA Zones while racing offshore races ?

https://www.iswebcloud.it/download/allegati/217/218111183530_OZONIZZAZIONEENG2021_bassa3.pdf

UPDATED ANSWER 4

THERE ARE NO RESTRICTIONS AROUND LA MADDALENA ARCHIPELAGO.

In addition, the link you mentioned had an error, please refer to:

https://www.iswebcloud.it/download/allegati/217/218111183530_OZONIZZAZIONEENG2021_bassa3.pdf

QUESTION 6: From Setsail, #ROU 042

We have a question regarding the ECHO point on the offshore course:

Do we need to round just the ECHO coordinates 41° 12.930 009° 31.010, the beacon on the main islet or all the islets of Monaci ?

ANSWER 6: As per SI Appendix 3, item 1: Waypoint List, ECHO is defined as **ALL** of the Islets of Monaci. The coordinates are a reference.

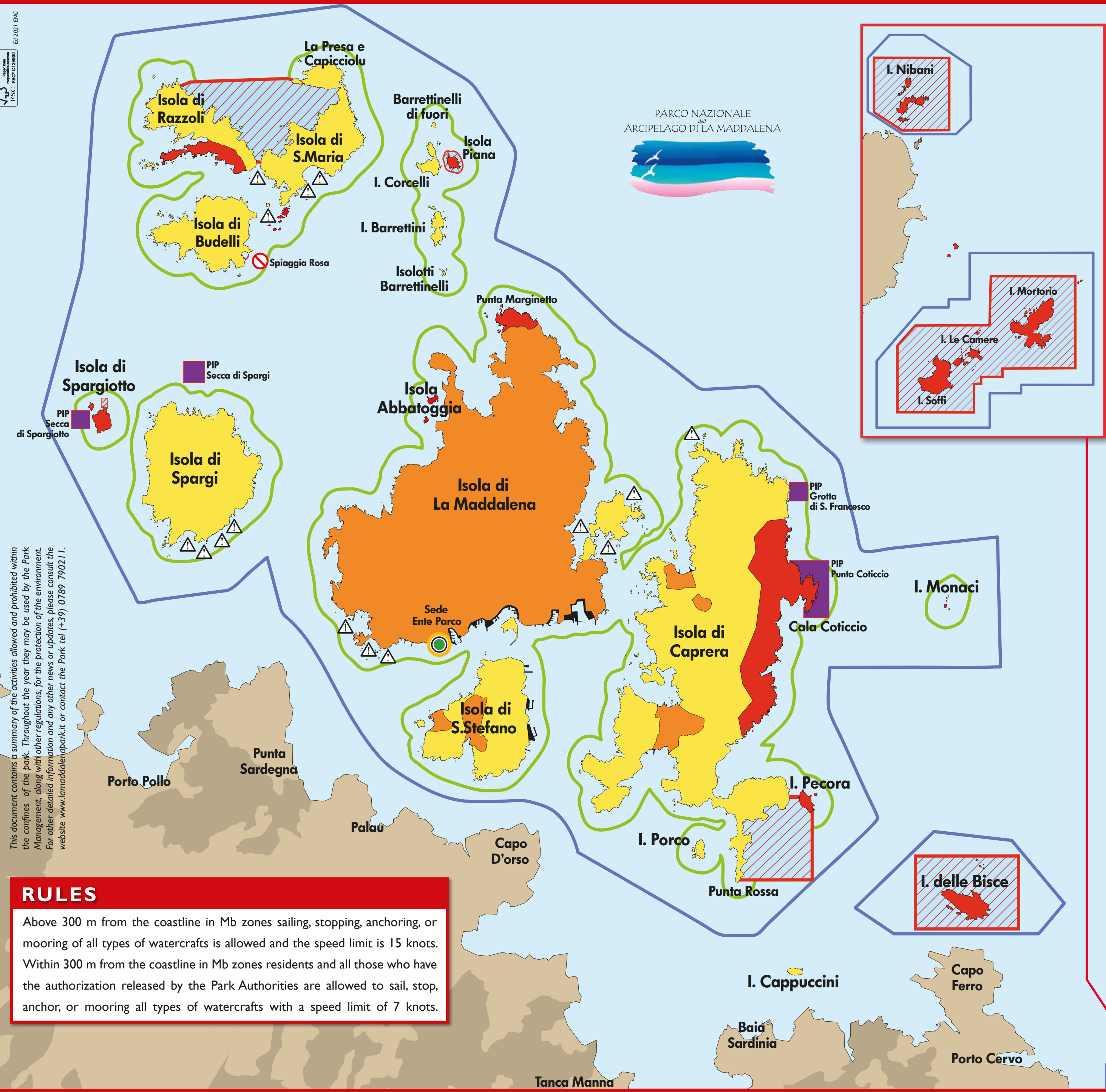
Ed. 2021 ENG

This document contains a summary of the activities allowed and prohibited within the confines of the park. Throughout the year they may be used by the Park Management, along with other regulations, for the protection of the environment. For other detailed information and any other news or updates, please consult the website www.lamaddalenapark.it or contact the Park tel (+39) 0789 790211.

RULES

Above 300 m from the coastline in Mb zones sailing, stopping, anchoring, or mooring of all types of watercrafts is allowed and the speed limit is 15 knots. Within 300 m from the coastline in Mb zones residents and all those who have the authorization released by the Park Authorities are allowed to sail, stop, anchor, or mooring all types of watercrafts with a speed limit of 7 knots.

PARCO NAZIONALE
ARCHIPELAGO DI LA MADDALENA



LEGEND

Park Authorities Headquarters

Harbor and docking area

Shallow sea:
this map does not replace the cartography of the Hydrographic Institute of Navy, the only trusted tool of navigation. Therefore, in this Zoning map there are not reported all shallow sea areas.

Total interdiction area:
Pink Beach marine area and the beach.

ZONES

Ta zone
integral protection area:
All regulations valid in Tb zones apply to this area; access to non-residents is prohibited; removal of flora, minerals and littering is strictly forbidden.

Tb zone
general protection area:
in this area is prohibited: removal and damage of rare or endemic flora; removal of wildlife and minerals; lighting fires and camping.

Tc zone
partial protection area:
the current regulations remain valid until the Park's plan comes into force.

MA zone
marine integral protection area:
All regulations valid in Mb zones apply to this area. Sailing, stopping, anchoring, or mooring of all types of watercrafts is strictly forbidden.

MB zone
marine general protection area:
Unauthorized navigation, anchoring, mooring, sport fishing and diving is prohibited.

Mb zone
within 300 m from the coastline

PIP
protected dive spots:
Sailing, anchoring, mooring, free diving, and fishing are strictly forbidden.

TOOL-FREE NUMBER:

Emergencies:	112
Port Authorities:	1530
Environmental emergencies (including fires):	1515
Medical emergency:	118

USEFUL NUMBERS:

LA MADDALENA	
Park Authorities	+39 0789 790211
First aid	+39 0789 791218
Forest rangers	+39 0789 721083
Carabinieri police	+39 0789 736943
Municipal police	+39 0789 736015
Financial police	+39 0789 737397
Civil protection	+39 0789 726219

PALAU	
Police	+39 0789 708000
Financial police	+39 0789 709510
Carabinieri police	+39 0789 709503
Civil protection	+39 0789 708660

This document contains a summary of the activities allowed and prohibited within the Park. Throughout the years the Park Authorities may update this measures, therefore we recommend you to check the latest news on www.lamaddalenapark.it or contact the Park at +39 0789 790211



FREE BROCHURE



MINISTERO DELL'AMBIENTE



PARCO NAZIONALE
ARCHIPELAGO DI LA MADDALENA

LA MADDALENA ARCHIPELAGO NATIONAL PARK



Park Management Headquarters
Via Giulio Cesare, 7 - 07024 La Maddalena (OT)
Tel. +39 0789 790211 - Fax +39 0789 720049

www.lamaddalenapark.it
urp@lamaddalenapark.it

follow us





ZONING RULES
La Maddalena Archipelago National Park is a geo-marine park which covers a land area of 5134 hectare and a marine area of 13000 hectare with approximately 180 km of coastline.

The park territory includes the marine area and all the islands and islets belonging to the municipality of La Maddalena.

The area is divided in two macro-zones: land and sea areas with different levels of protection.

Land area
Ta: integral protection zone
Tb: general protection zone
Tc: partial protection zone

Marine area
Ma: integral protection zone
Mb: general protection zone

For further information please refer to the current national and EU legislation, to the DPR 17th of May 1996 and to the Park Authority regulations.

SAFEGUARD RULES

Land area
Ta zone - integral protection zone.
PERMITTED
residents are allowed access in the park areas only for civic uses.
guided tours authorized by the Park Authority.

NOT PERMITTED
remove from the beach sand, rocks, and minerals;
capture, kill, damage, or disturb animals;
introduce new species;
remove or damage endemic, rare or endangered flora;
abandon all type of objects and waste in the whole park area;
collect fossil except for scientific uses;
enter to nesting areas or collect the eggs;
camping across all islands;
ride motor vehicle on paths, dirt roads and beaches;
perform sport activities with motor vehicle.

Tb zone - general protection zone
PERMITTED
Tours on the Archipelago islands except for the colonial nesting areas.

NOT PERMITTED
remove from the beach sand, rocks, and minerals;
capture, kill, damage, or disturb animals;
introduce new species;
remove or damage endemic, rare or endangered flora;
abandon all type of objects and waste in the whole park area;
collect fossil except for scientific uses;
enter to nesting areas or collect the eggs;
camping across all islands.

Tc Zone - Partial protection zone - Main island (check on the map)

Marine area
Ma zone - integral protection zone
NOT PERMITTED
sail, access or stop with an unauthorized vehicle, except for surveillance and rescue units;
do scuba diving;
do any type of fishing activity.

Mb zone - general protection zone
PERMITTED
sail, stop, anchor or mooring all types of watercrafts within 300 m from the coastline for residents and for those with a regular permission granted by Park Authority;
speed limit within 300 m from the coastline is 7 knots;
sail, stop and anchor any type of watercrafts above 300 m from the coastline;
sport fishing with authorization from the Park Authority;

Professional fishing authorized by Harbour office only for professional fishermen residing within the Park area;
bathing and authorized scuba diving.

NOT PERMITTED
remove sand, minerals, and rocks;
enter to nesting areas;
use of weapons or polluting toxic substance.



AUTHORISATIONS

Boat owners and captains are required to get the National Park ticket entrance to sail in the marine area. The ticket can be acquired from May 1st to October 31st. From November 1st to April 30th the ticket is free of charge. In the event that you access to the Park area without permission you have to regularize your position by paying an extra charge of 40% to the Park sea crew. This ticket has a one-day validity. Buying the ticket online you can save 5% of the ticket.


Where to buy the ticket:
Authorisation Office
Park Authority headquarters
via Giulio Cesare, 7
• Online
• Park partners



types of activities (fishing, scuba diving and sailing) with a 5-year validity.

Check for rates and discounts at <http://autorizzazioni.lamaddalenapark.it/>

SPORT FISHING



Sport fishing is allowed only in Mb zones and to those who have the authorisation. The catch cannot exceed 5kg per person per day unless such quantity is exceeded by the capture of a single specimen. Within the marine park area, the fishing of the following species is forbidden:


- Grouper (*Epinephelus* spp.)
- Brown meagre (*Sciaena umbra*)
- Fan mussel (*Pinna nobilis*)
- Ribbed Limpet (*Patella ferruginea*)

Collection of sea urchin is regulated by regional laws which may change every year, and sometimes might ban its collection for sport fishing. If the collection is permitted by regional rules, sport fishermen has to respect what regulated by the Park Authority which allows the removal of maximum 25 units per day. Collection of warty crab (*Eriphia verrucosa*) is permitted for specimens with a shell bigger than 14 cm long; out of the following period: from September 15th to November 15th; not more than 3 per day. Within the Park area there are allowed three types of fishing:

Fishing from the ground

Permitted:
La Maddalena natives or residents
persons treated as such
others up to 100 permissions per month

Permitted gear:
Maximum two single fishing rod with no more than three lines each one;
One Single fishing rod with no more than four lines;
Cephalopods fishing line with no more than one capture tool;
Handcrafted fishing rod for sea urchins fishing;



one capture tool;
float fishing, not more than 5 for each boat;
trotline fishing with no more than 50 drops from 1st September to 30th of June;
traditional rush pots, not more than 2;
speargun, and gas candle lamp.

Underwater fishing

Permitted:
La Maddalena municipality adults' residents or natives from sunrise to sunset.


Not allowed
starting from June 1st to September 30th underwater fishing is permitted only Friday, Saturday, Sunday and National Holidays.

Attention
Collection of other species, even if is done respecting Park Authority's regulation, there may be prohibited by regional, national or EU regulations therefore we advise you to consult them.

Fishing from the boat

Permitted:
La Maddalena municipality residents and natives or persons treated ad such.

Permitted gear:
Fishing from boats is allowed only with the following gear:
ledger rig including fishing rod or reel with not more than 3 fishhooks;
trotline with no more than 2 hooks for boat;
cephalopods fishing line with no more than



SAILING AND NAVIGATION

Access to the marine area, except for Ma zones and protected scuba dive sites, is permitted ONLY in Mb zones having the ticket entrance.

Speed limit:
15 knots at more than 300 m from the coastline;
7 knots within 300m from the coastline.

Attention!
Always check regional and La Maddalena Harbor Office regulations.

Mooring and Anchoring
Buoy mooring: from June 1st to October 30th mooring is allowed only in Mb zones from sunrise to sunset (or not later than 10pm). Boats equipped with slurry collection systems are allowed to moor at any time. Anchoring: from June 1st to October 30th, out of buoy fields, anchoring is allowed from sunrise to sunset – or not later than 10pm. Residents owned boats provided with slurry collection systems can anchoring at any time. In all situation anchoring must be done on sandy seabed and places without Posidonia oceanica.

Attention!
Near Cala di Roto or "Pink beach" passage, anchoring, stop of all type of watercrafts is strictly forbidden. It is also prohibited bathing, diving, and stepping on the beach. Visitors can only pass near the limit-line, at a speed not higher than 3 knots.

SCUBA DIVING

Independent scuba diving with rebreather is allowed only in Mb zones and only for those possessing the required authorization.

Who is allowed?
Residents or natives of La Maddalena;
Nonresidents having acquired the ticket.

Protected scuba dive sites (PIP)
These spots are areas characterized by a special naturalistic value within which, for those who do scuba diving, maximum safety is guaranteed. Access is permitted only to scuba diving centers while independent divers are not allowed. Within these sites the maximum speed allowed for support boats is 3 knots; drivers of authorized vehicles once inside protected dive sites must be very careful and turn off the engine when there are marker buoys.

