


**AUDI SETTIMANA DELLE BOCCHE**  
**52 SUPER SERIES**  
Porto Cervo, 27 June – 2 July 2016

**SAILING INSTRUCTIONS AMENDMENT No.4**

**8.2 – Delete and replace with:**

8.2 The starting line will be between a staff displaying an orange flag on the race committee boat at the starboard end and a WHITE inflatable buoy or a staff displaying an orange flag on a service boat at the port end.

Organizing Authority - Posted at 09.20 on 30 June, 2016




**AUDI SETTIMANA DELLE BOCCHIE**  
**52 SUPER SERIES**  
Porto Cervo, 27 June – 2 July 2016

**SAILING INSTRUCTIONS AMENDMENT No.3**

4.1 – Schedule of Races

Thursday 30<sup>th</sup> : Delete W/L and replace with Coastal Race.

Organizing Authority - Posted at 16.30 on 29 June, 2016




**AUDI SETTIMANA DELLE BOCCHE**  
**52 SUPER SERIES**  
Porto Cervo, 27 June – 2 July 2016

**SAILING INSTRUCTIONS AMENDMENT No.2**

Add new SI 9.1(a)

Any change to the position of the gate or the finish line will be signalled at W/o . This does not change the obligation to leave W/i to port.

Organizing Authority - Posted at 09.30 on 29 June, 2016



**AUDI SETTIMANA DELLE BOCCHE**  
**52 SUPER SERIES**  
Porto Cervo, 27 June – 2 July 2016

**SAILING INSTRUCTIONS AMENDMENT No.1**

**Appendix BRAVO**

**2.5 Prohibited Passages - Delete and replace with:**

For all courses, boats are prohibited to pass:

- between the Sardinian coast and the Secca del Cervo
- between the Sardinian coast and the Li Nibani isles
- between INDIA (beacon of Secca Corsara) and the Isle of Spargi.
- between the Isle of Spargiotto and the Isle of Spargi
- between the Isle of Barrettinelli di fuori and the Isle of Barrettinelli
- between the Sardinian coast and the Islands of Poveri
- between Beacon of Punta Rossa and the Island of Caprera
- between Island of Mortorio and Island of Soffi
- between Island of Bisce and Scogli delle Bisce

Between the Island of la Maddalena and Palau there is a continuous ferry boat service.

Boats are advised to give priority to the ferry boats when sailing in their vicinity.

**2.6 – Marks for the various courses - Delete and replace with:**

- Mark ALPHA: Red inflatable mark after the start. May be positioned when indicated by the Race Committee Boat at a distance and bearing from the starting line as displayed on a board (See 2.7).
- Mark BRAVO: Mark in Pevero Bay, located approximately 1,500 meters south east of the red light at the entrance of Porto Cervo (approx. Lat. 41.07.845 / - Long. 09.33.390). Red mark with a white flashing light at night.
- Mark CHARLIE: The Race Committee may position an inflatable red mark to be rounded after mark Alpha as indicated by VHF Radio with latitude and longitude.
- Mark DELTA: Inflatable red buoy positioned ENE of Saline Bay. (Lat. 41.10.15 - Long. 09.26.13)
- Mark ECHO: Isle of Monaci. (Lat. 41.12.9 – Long. 09.31.0)
- Mark FOXTROT: Isle of Mortoriotto. (Lat. 41.05.2 – Long. 09.37.2)
- Mark GOLF: Red inflatable mark positioned approximately 500 meters east of Beacon of Secca Tre Monti (Lat. 41.09.345– Long. 009.28.260).
- Mark HOTEL: Isle of Baretinelli di Fuori, (Lat. 41.18.1 – Long. 09.24.1)
- Mark INDIA: Beacon of Secca Corsara. (Lat. 41.13.4 – Long. 09.20.2)
- Mark JULIET: Isle of Baretinelli. (Lat. 41.16.5 – Long. 09.24.3)
- Mark KILO: Isle of Le Bisce. (Lat. 41.09.7 – Long. 09.31.5)
- Mark LIMA: Isle of S. Stefano. (Lat. 41.11.1 – Long. 09.24.6)
- Mark OSCAR: Isle of Razzoli. (Lat. 41.18.4 – Long. 09.20.4)
- Mark PAPA: Capo d’Orso (Lat: 41.10.6 - Long: 09.25.4)
- Mark QUEBEC: Red inflatable mark positioned South East of Spargi Island at approximately: (Lat.41.13.00 - Long. 09.22.00)
- Mark ROMEO: Isle of Spargiotto. (Lat. 41.15.2 – Long. 09.19.4)
- Mark TANGO: Red inflatable mark positioned approximately 1 nm east of Capo Ferro. (Lat. 41.09.390 - Long. 09.32.768)
- Mark UNIFORM: Red inflatable mark - position to be broadcast
- Mark VICTOR: Inflatable mark - position to be broadcast
- Mark WHISKEY: Beacon positioned at Lat. 41.18.6 – Long. 09.15.3
- Mark ZULU: Starboard end of the finishing line, located approximately 1,200 meters east of the red light at the entrance of Porto Cervo (approx. Lat. 41.08.20 / - Long.09.33.20). Red mark with a white flashing light at night

**The changes from the original text of Appendix BRAVO are the following:**

- between the Isle of Barrettinelli di fuori and the Isle of Barrettinelli
- Mark BRAVO: Mark in Pevero Bay, located approximately 1,500 meters south east of the red light at the entrance of Porto Cervo (approx. Lat. 41.07.845 / - Long. 09.33.390). Red mark with a white flashing light at night.
- All marks for the coastal races are RED, except Wi, if used will be a white inflatable mark.

**2.7 Additional Mark after the Start - Delete and replace with:**

The race committee may position a windward mark at a distance and bearing from the starting line as displayed on the board. In this case the order of marks to be left to port will be Wi -W- Wo-Wi.

Organizing Authority - Posted at 11.30 on 27 June, 2016